

This map is owned by City Shogun Graphics Arts®. No part of this map may be reproduced without express written permission from City Shogun Graphics Arts. Although every reasonable effort has been made to verify the location of the advertisers herein, City Shogun Graphics Arts accepts no responsibility for any discrepancies. This map is intended as an approximate directional guide to show locations of attractions, events, hotels, restaurants, businesses, and other retail outlets and/or points of interest.




Killeen, Texas

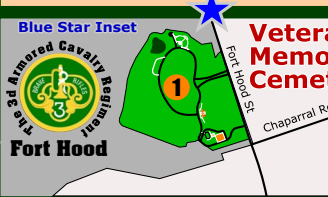
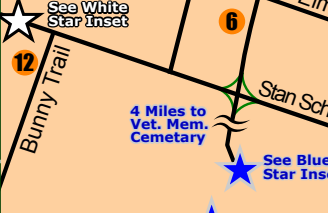
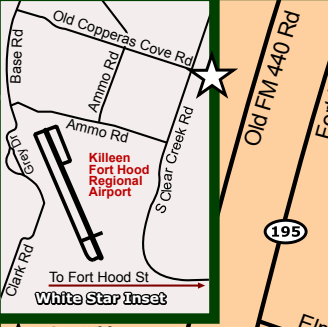
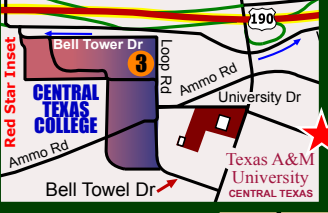


Fort Hood East Gate

- Civic & Conference Center & Visitors Bureau
3601 South W.S. Young Drive • (254) 501-3888
- Killeen City Hall
101 North College Street • (254) 501-7600
- Killeen Chamber of Commerce
1 Santa Fe Plaza Dr • (254) 526-9551



College & Universities



Killeen Mall
Sears JCPenney Dillard's

- Mall: Market Food Court:**
Aunti Anne's - Candy Corner
Chick-fil-A - Paolo's Pizza
Smoothies Yogurt - Subway
Wings & Deli - Coffee Beanery
En Fuego Mexican - Wendy's
Chinese Gourmet Express
Great American Bakery Cafe

Clements Teen Center
254.699.7406

Clements Boys & Girls Club and Natatorium (Indoor Pool)
254.634.0308

Lions Club Ball Park

